




New York State Canal Corporation Embankment Maintenance Program  
NYSDEC FEAF Part I Supplemental

	Village of Holley	Village of Albion	Village of Medina
<b>B. Government Entity and</b>			
i. (i.i.)	Yes - Sandy Creek (East Branch)	Yes - Sandy Creek (West Branch)	No
i.ii.	No	No	No
i.iii.	No	No	No
<b>C.2. Adopted Land Use Plans</b>			
a.	Yes; Yes	Yes; Yes - Canal Overlay District is recommended for land which adjoins the Canal, to be expanded to include land within 300 feet of the center of the Canal. Purpose is to maximize appropriate economic development and retain visual and historic charm of the area. Also recommended to install small boater access points on the Canal near downtown.	Yes; Yes - Recommendation to develop a system to allow farmers to use Canal water for irrigation. Proposed visitor center to promote Canal tourism in Medina.
b.	Yes; NYS Heritage Areas: West Erie Canal Corridor; U.S. National Park Service Erie Canalway National Heritage Corridor	Yes; Remediation Sites: 837012, NYS Heritage Areas: West Erie Canal Corridor; U.S. National Park Service Erie Canalway National Heritage Corridor	Yes; Remediation Sites: 837005, Remediation Sites: E837014, Remediation Sites: 837016, Remediation Sites: 837017, NYS Heritage Areas: West Erie Canal Corridor; U.S. National Park Service Erie Canalway National Heritage Corridor
c.	No	No	No
<b>C.3 Zoning</b>			
a.	Yes - R-1, L-C.	Yes - R1, CBD, GC, R-C, Mobile Home Park, R3.	Yes - R1, GB, CBD, AR.
<b>C.4 Existing Community Services</b>			
a.	Holley Central School District	Albion Central School District	Medina Central School District
b.	Holley Police Department	Albion Village Police Department, NYS Police - Albion	Medina Police Department
c.	Holley Volunteer Fire Company	Albion Fire Department	Medina Fire Department
d.	Holley Canal Falls, Canal Park, Fireman's Park	Carosol Park	State Street Park
<b>D.1. Proposed &amp; Potential Development</b>			
b.	Up to approximately 42 acres	Up to approximately 119 acres	Up to approximately 147 acres
b.b.	Up to approximately 42 acres	Up to approximately 119 acres	Up to approximately 147 acres
<b>E.1. Land Uses on and Surrounding the Project Site</b>			
a. Existing land uses	Rural (non-farm), Forest, Aquatic	Commercial, Residential (Suburban), Rural (non-farm), Forest, Aquatic	Commercial, Residential (suburban), Rural (non-farm), Forest, Aquatic
b. Land Use or Coverttype	(Intentionally left empty)	(Intentionally left empty)	(Intentionally left empty)
b. (continued) Roads, buildings, and other paved or impervious surfaces	Approximately 2 acres; Approximately 2 acres; N/A	Approximately 10 acres; Approximately 10 acres; N/A	Approximately 15 acres; Approximately 15 acres; N/A
b. (continued) Forested	Approximately 32 acres; TBD since acreage after project completion cannot be determined as this will be dependent on maintenance activity.	Approximately 54 acres; TBD since acreage after project completion cannot be determined as this will be dependent on maintenance activity.	Approximately 52 acres; TBD since acreage after project completion cannot be determined as this will be dependent on maintenance activity.
b. (continued) Meadows, grasslands or brushlands	Approximately 0 acres; N/A; N/A	Approximately 25 acres; TBD since acreage after project completion cannot be determined as this will be dependent on maintenance activity.	Approximately 40 acres; TBD since acreage after project completion cannot be determined as this will be dependent on maintenance activity.
b. (continued) Agriculture	Approximately 0 acres; N/A; N/A	Approximately 0 acres; N/A; N/A	Approximately 0 acres; N/A; N/A


New York State Canal Corporation Embankment Maintenance Program  
NYSDEC FEAF Part I Supplemental

	Village of Holley	Village of Albion	Village of Medina
b. (continued) Surface water features	Approximately 8 acres; TBD since acreage after project completion cannot be determined as this will be dependent on maintenance activity.	Approximately 30 acres; TBD since acreage after project completion cannot be determined as this will be dependent on maintenance activity.	Approximately 40 acres; TBD since acreage after project completion cannot be determined as this will be dependent on maintenance activity.
b. (continued) Wetlands	Approximately 0 acres; N/A; N/A	Approximately 0 acres; N/A; N/A	Approximately 0 acres; N/A; N/A
b. (continued) Non-vegetated	Approximately 0 acres; N/A; N/A	Approximately 0 acres; N/A; N/A	Approximately 0 acres; N/A; N/A
b. (continued) Other	Approximately 0 acres; N/A; N/A	Approximately 0 acres; N/A; N/A	Approximately 0 acres; N/A; N/A
d.	Yes	Yes	Yes
d.i.	Holley Central Schools (Elementary, Jr./Sr. High)	Head Start Albion UPK, Agri-Business Child Development, Western New York DDSO	Head Start, Dancenter, Medina Memorial Hospital, P.Raising Kids Child Care
e.	No	Yes - Albion Waste Gate & Weir Dam (State ID: 028-0083)	Yes - Medina Aqueduct Dam (State ID: 022-4444)
e.i.	N/A	Height: 26 ft. Length: 115 ft. Surface Area: 0 acres Volume: 100 acre-ft (normal storage)	Height: 21 ft. Length: 305 ft. Surface Area: 1 acre Volume: 5 acre-ft (normal storage)
e.ii.	N/A	Hazard Code B	Hazard Code B
e.iii.	N/A	10/13/2017 - MA, SE, SR	10/3/2017 - MA, SE, SR
h.	Yes	Yes	Yes
h.i.	Yes - Environmental Site Remediation Database, DEC IDs: 837009, V00526	Yes - Spills Incidents Database, DEC ID: 1804739 Yes - Environmental Site Remediation Database, DEC ID: 837012	Yes - Spills Incidents Database, DEC ID: 1801550 Yes - Environmental Site Remediation Database, DEC ID: 837005, E837014, 837016, 837017
h.ii.	N/A	Albion Senior Living Academy - Small Quantity Generator of lead waste US Postal Service - Conditionally Exempt Small Quantity Generator, waste type not noted Abandoned Gas Station on E. Bank St - Large Quantity Generator of Lead Waste	Nanotechnologies Inc. - Small Quantity Generator (sporting and athletic goods manufacturing, polish and other sanitation good manufacturing waste) Hartway Motors Inc. - Conditionally Exempt Small Quantity Generator (waste type unavailable)
h.iii.	Yes; 837009	Yes; DEC ID: 837012	Yes; DEC IDs: 837008, 837005, C837018, E837014, 837016, 837017


New York State Canal Corporation Embankment Maintenance Program  
NYSDEC FEAF Part I Supplemental

	Village of Holley	Village of Albion	Village of Medina
<p>h.iv. Land uses on and surrounding the project site</p>	<p>Site ID 837009 (Diaz Chemical Corp.) is currently inactive but was used in the past for manufacturing and storing chemicals. The site still presents a threat due to ongoing releases of contaminants into the groundwater. Contact with the contaminated groundwater is unlikely unless digging below the surface or planning future site development. Site ID V00526 has no status information available.</p>	<p>DEC Spill Number 1804739 (17 E. Bank St.) case not closed, 1 gallon of gasoline spilled. Site ID 837012 (former Manufactured Gas Plant) contains two parcels. The eastern parcel is currently inactive and owned by New York State Electric and Gas Corporation (NYSEG). The western parcel of the site is owned by National Grid and is currently the location of an active National Grid gas regulator. Remediation at the site is complete and residual contamination in the groundwater is not an issue unless trespassing on the site. Albion Senior Living Academy, US Postal Service, Abandoned Gas Station on E. Bank Street - status unknown</p>	<p>DEC Spill Number 1801550 (Modern Corp.), 40 gallons of hydraulic oil spilled, case closed 5/2018. Site ID 837005 (former sandstone quarry) has had no confirmation of hazardous waste and no significant threat was established. Site ID 837016 (dry cleaner building destroyed by fire) is to be investigated for source of groundwater contaminants beneath the former building. Site ID 837017 (former Manufactured Gas Plant) is currently used as parking for the Canal Basin Park. No subsurface investigation has been completed. There are no obvious signs of contamination on the ground surface or in the waters of the adjacent canal. DOH still to determine if site contamination presents public health concern. Site ID 837008 (Fisher-Price) has confirmed groundwater contamination. Groundwater collection system study is underway as well as soil vapor intrusion investigation. Site ID C837018 (former Bernzomatic Facility) contains contaminants in the soil, surface water, and sediments that do not affect the public water supply. Additional sampling is need to confirm threat of soil vapor intrusion.</p>
<p>h.v.</p>	<p>No</p>	<p>No</p>	<p>No</p>
<p>E.2. Natural Resources On or Near Project Site</p>			
<p>a.</p>	<p>0 to &gt; 80 inches</p>	<p>54 to &gt; 80 inches</p>	<p>54 to &gt; 80 inches</p>
<p>c.</p>	<p>Shale outcrop, steep ( 25.5%), Water ( 24.7%), Hilton loam ( 21%)</p>	<p>Appleton silt loam ( 37%), Water ( 25.7%), Hilton loam ( 18.7%)</p>	<p>Cut and fill land ( 44.1%), Water ( 31.9%), Hilton Loam ( 20.4%)</p>
<p>d.</p>	<p>0 to &gt; 80 inches</p>	<p>0 to &gt; 80 inches</p>	<p>0 to &gt; 80 inches</p>
<p>e.</p>	<p>41% - Well Drained; 21.6% - Moderately Well Drained; 37.4% - Poorly Drained</p>	<p>9.4% - Well Drained; 23.8% - Moderately Well Drained; 67% - Poorly Drained</p>	<p>44.1% - Well Drained; 20.1% - Moderately Well Drained; 35.5% - Poorly Drained</p>
<p>f.</p>	<p>73.6% - 0-10% slopes; 26.4% - &gt;15% slopes</p>	<p>100% - 0-10% slopes</p>	<p>100% - 0-10% slopes</p>
<p>g.</p>	<p>No</p>	<p>No</p>	<p>No</p>
<p>h. (h.i.)</p>	<p>Yes</p>	<p>Yes</p>	<p>Yes</p>
<p>h.ii.</p>	<p>Yes</p>	<p>Yes</p>	<p>Yes</p>
<p>h.iii.</p>	<p>Yes</p>	<p>Yes</p>	<p>Yes</p>


New York State Canal Corporation Embankment Maintenance Program  
NYSDEC FEAF Part I Supplemental

	Village of Holley	Village of Albion	Village of Medina
h.iv.	Streams: East Branch Sandy Creek (NWI Classifications R3UBH, R2UBH; DEC Classification C; DEC Reg 847-627) Lakes: Erie Canal (NWI Classification L1UBHx; DEC Class C; DEC Reg 847-710) Wetlands: Unnamed Wetland (approximately 3 acres in project vicinity), Federal Waters	Streams: Marsh Creek (NWI Classification R3UBH; DEC Class C; DEC Reg 847-664), West Branch Sandy Creek (NWI Classification R2UBH; DEC Class B & C; DEC Regs 847-646, 847-630, 847-631) Lakes or Ponds: Erie Canal (NWI Classification L1UBHx; DEC Class C; DEC Reg. 847-710) Wetlands: Unnamed Wetlands (approximately 8 acres within project vicinity), Federal Waters	Streams: Oak Orchard Creek (NWI Classifications R4SBC, R2UBHx; DEC Class C; DEC Regs 847-657) Lakes or Ponds: Erie Canal (NWI Classification L1UBHx; DEC Class C; DEC Reg 847-710), Glenwood Lake (NWI Classification L1UBHh; DEC Class C; DEC Reg 847-679) Wetlands: Federal Waters
h.v.	No	No	No
i.	Information not available	Information not available	Information not available
j.	Yes	Yes	Yes
k.	Yes	Yes	Yes
l.	No	No	No
l.i.	N/A	N/A	N/A
n.	No	No	No
n.i.	N/A	N/A	N/A
n.ii.	N/A	N/A	N/A
n.iii.	N/A	N/A	N/A
o.	Yes; Northern Long Eared Bat	Yes; Northern Long Eared Bat	Yes; Bald Eagle, Northern Long Eared Bat
p.	No	No	No
E.3 Designated Public Resources On or Near Project Site			
a.	No	No	Yes; ORLEcn1
b.	Yes	Yes	Yes
b.i.	Approximately 11.47 acres	Approximately 58 acres	Approximately 26.9 acres
b.ii.	Web Soil Survey	Web Soil Survey	Web Soil Survey
c.	No	No	No
c.i.	N/A	N/A	N/A
c.ii.	N/A	N/A	N/A
d.	No	No	No
d.i.	N/A	N/A	N/A
d.ii.	N/A	N/A	N/A
d.iii.	N/A	N/A	N/A
e.	Yes	Yes	Yes
e.i.	Historic Building or District	Historic Building or District	Historic Building or District
e.ii.	New York State Barge Canal Historic District (14NR06559)	Orleans County Courthouse Historic District, North Main/Bank Streets Historic Districts, New York State Barge Canal Historic District (14NR06559) & Albion Waste Weir	Main Street Historic District (and Expansion), US Post Office - Medina, Pajack Chevrolet Building, New York State Barge Canal Historic District (14NR06559) & Medina Waste Weir/Oak Orchard Creek Aqueduct


New York State Canal Corporation Embankment Maintenance Program  
 NYSDEC FEAF Part I Supplemental

	Village of Holley	Village of Albion	Village of Medina
e.iii.	commerce and transportation significance	County Courthouse - architecture, political significance, 1820s-1920s North Main Street District - architectural, political, transportation significance Barge Canal - commerce and transportation significance	Main Street Historic District - architecture, commerce, transportation significance, 1820s-1950s Post Office - architectural significance, 1930s Pajack Chevrolet - commerce, architectural significance, 1920s-1970s Barge Canal - commerce and transportation significance
f.	No	Yes	Yes
g.	No	No	No
g.i.	N/A	N/A	N/A
g.ii.	N/A	N/A	N/A
h.	No	No	No
h.i.	N/A	N/A	N/A
h.ii.	N/A	N/A	N/A
h.iii.	N/A	N/A	N/A
i.	No	No	No
i.i.	N/A	N/A	N/A
i.ii.	N/A	N/A	N/A


New York State Canal Corporation Embankment Maintenance Program  
NYSDEC FEAF Part I Supplemental

	Town of Gaines	Town of Albion	Town of Ridgeway
<b>B. Government Entity and</b>			
i. (i.i.)	No	Yes - Sandy Creek (West Branch)	Yes - Fish Creek
i.ii.	No	No	No
i.iii.	No	No	No
<b>C.2. Adopted Land Use Plans</b>			
a.	Yes; To Be Determined	Yes; Yes - Canal Overlay District is recommended for land which adjoins the Canal, including land within 100 feet of the center of the Canal. Purpose is to maximize appropriate economic development and retain visual and historic charm of the area.	Yes; Yes - Recommendation to develop a system to allow farmers to use Canal water for irrigation.
b.	Yes; NYS Heritage Areas: West Erie Canal Corridor; U.S. National Park Service Erie Canalway National Heritage Corridor	Yes; NYS Heritage Areas: West Erie Canal Corridor, Remediation Sites: 837003; U.S. National Park Service Erie Canalway National Heritage Corridor	Yes; Remediation Sites: 837001, NYS Heritage Areas: West Erie Canal Corridor; U.S. National Park Service Erie Canalway National Heritage Corridor
c.	No	No	No
<b>C.3 Zoning</b>			
a.	Yes - RA, C, CH, I.	Yes - C, A/R, LI, B.	Yes - Agricultural/Residential, Rural Residential, Hamlet.
<b>C.4 Existing Community Services</b>			
a.	Albion Central School District	Albion Central School District	Royalton-Hartland Central School District and Medina Central School District
b.	Albion Village Police Department, NYS Police - Albion	Albion Village Police Department, NYS Police - Albion	Medina Police Department
c.	Albion Fire Department	Albion Fire Department	Ridgeway Volunteer Fire Department
d.	None	None	None
<b>D.1. Proposed &amp; Potential Development</b>			
b.	Up to approximately 151 acres	Up to approximately 498 acres	Up to approximately 401 acres
b.b.	Up to approximately 151 acres	Up to approximately 498 acres	Up to approximately 401 acres
<b>E.1. Land Uses on and Surrounding the Project Site</b>			
a. Existing land uses	Commercial, Residential (suburban), Forest, Agriculture, Aquatic	Residential (suburban), Forest, Agriculture, Aquatic	Residential (suburban), Forest, Agriculture, Aquatic
b. Land Use or Coverttype	(Intentionally left empty)	(Intentionally left empty)	(Intentionally left empty)
b. (continued) Roads, buildings, and other paved or impervious surfaces	Approximately 16 acres; Approximately 16 acres; N/A	Approximately 15 acres; Approximately 15 acres; N/A	Approximately 10 acres; Approximately 10 acres; N/A
b. (continued) Forested	Approximately 35 acres; TBD since acreage after project completion cannot be determined as this will be dependent on maintenance activity.	Approximately 178 acres	Approximately 80 acres
b. (continued) Meadows, grasslands or brushlands	Approximately 25 acres; TBD since acreage after project completion cannot be determined as this will be dependent on maintenance activity.	Approximately 180 acres	Approximately 50 acres
b. (continued) Agriculture	Approximately 45 acres; TBD since acreage after project completion cannot be determined as this will be dependent on maintenance activity.	Approximately 0 acres; N/A; N/A	Approximately 126 acres

New York State Canal Corporation Embankment Maintenance Program  
NYSDEC FEAF Part I Supplemental


	Town of Gaines	Town of Albion	Town of Ridgeway
b. (continued) Surface water features	Approximately 30 acres; TBD since acreage after project completion cannot be determined as this will be dependent on maintenance activity.	Approximately 125 acres	Approximately 135 acres
b. (continued) Wetlands	Approximately 0 acres; N/A; N/A	Approximately 0 acres; N/A; N/A	Approximately 0 acres; N/A; N/A
b. (continued) Non-vegetated	Approximately 0 acres; N/A; N/A	Approximately 0 acres; N/A; N/A	Approximately 0 acres; N/A; N/A
b. (continued) Other	Approximately 0 acres; N/A; N/A	Approximately 0 acres; N/A; N/A	Approximately 0 acres; N/A; N/A
d.	Yes	No	No
d.i.	Gaines Country Preschool	N/A	N/A
e.	No	No	No
e.i.	N/A	N/A	N/A
e.ii.	N/A	N/A	N/A
e.iii.	N/A	N/A	N/A
h.	No	Yes	Yes
h.i.	No	Yes - Spills Incidents Database, DEC ID: 1806701 Yes - Environmental Site Remediation Database, DEC ID: 837003	No
h.ii.	N/A	NYS DOT BIN 4445100 - Conditionally Exempt Small Quantity Generator (waste type unavailable)	N/A
h.iii.	No	Yes; DEC ID: 837003	Yes, DEC IDs: 837008

New York State Canal Corporation Embankment Maintenance Program  
NYSDEC FEAF Part I Supplemental


	Town of Gaines	Town of Albion	Town of Ridgeway
h.iv. Land uses on and surrounding the project site	N/A	DEC Spill Number 1806701 (Former Landfill) case closed 9/2018 for unknown spill. Site ID 837003 (McKenna Landfill) has undergone remedial action and residual contamination is being managed under a site management plan. Contact with contaminants may occur if digging below surface. Drinking water was shown to be unaffected. NYSDOT BIN 4445100 - status unknown	Site ID 837001 (FMC Corp. Landfill) has undergone remediation and operation maintenance and monitoring are ongoing. Site access is restricted to mitigate health effects. Site ID 837008 (Fisher-Price) has confirmed groundwater contamination. Groundwater collection system study is underway as well as soil vapor intrusion investigation.
h.v.	N/A	Control Type: Environmental Notice Control Elements: Ground Water Use Restriction, Soil Management Plan, Cover System, Leachate Collection, Subsurface Barriers, Landuse Restriction, Monitoring Plan, Site Management Plan, O&M Plan, IC/EC Plan	Control Type: Environmental Notice Control Elements: Ground Water Use Restriction, Groundwater Treatment System, Cover System, Leachate Collection, Fencing/Access Control, Landuse Restriction, Monitoring Plan, Site Management Plan, O&M Plan, IC/EC Plan
<b>E.2. Natural Resources On or Near Project Site</b>			
a.	(no data available)	50 to > 80 inches	>80 inches
c.	Appleton silt loam ( 31%), Water ( 26.2%), Hilton loam ( 14%)	Water ( 27.2%), Lyons soils ( 17.2%), Hilton loam ( 16.8%)	Water ( 29.6%), Cut and fill land ( 18.7%), Ovid silt loam ( 17%)
d.	0 to > 80 inches	0 to > 80 inches	0 to > 80 inches
e.	10.3% - Well Drained; 17.1% - Moderately Well Drained; 72.6% - Poorly Drained	12.9% - Well Drained; 18.4% - Moderately Well Drained; 68.7% - Poorly Drained	21% - Well Drained; 20.5% - Moderately Well Drained; 58.4% - Poorly Drained
f.	100% - 0-10% slopes	97.4% - 0-10% slopes; 2.6% - >15% slopes	97.8% - 0-10% slopes; 1% - 10-15% slopes; 1.2% >15% slopes
g.	No	No	No
h. (h.i.)	Yes	Yes	Yes
h.ii.	Yes	Yes	Yes
h.iii.	Yes	Yes	Yes



New York State Canal Corporation Embankment Maintenance Program  
NYSDEC FEAF Part I Supplemental

	Town of Gaines	Town of Albion	Town of Ridgeway
h.iv.	Streams: Beardsley Creek (NWI Classification R4SBCx and R4SBA; DEC Class C; DEC Reg 847-664), Unnamed Stream at Reservoir (NWI Classification R4SBA; DEC Class C; DEC Reg 847-666), Otter Creek (NWI Classification R4SBC; DEC Class C; DEC Reg 847-666), Marsh Creek (NWI Classification R4SBC and R3UBH; DEC Class C; DEC Reg 847-664) Lakes or Ponds: Erie Canal (NWI Classification L1UBHx, L2USC; DEC Class C; DEC Reg 847-710), Albion Reservoir Number One (NWI Classification PUBHh) Wetlands: Unnamed Wetlands (approximately 5 acres within project vicinity), Federal Waters	Streams: Unnamed Streams (NWI Classifications R2UBHx, R4SBCx; DEC Class C; DEC Reg 847-671), Otter Creek (NWI Classifications R4SBC, R4SBA; DEC Class C; DEC Reg 847-666, 847-669), Marsh Creek (NWI Classifications R4SBC, R3UBH; DEC Class C; DEC Reg 847-662, 847-664), West Branch Sandy Creek (R4SBax, R5UBH, R3UBH; DEC Class C; DEC Reg 847-643) Lakes or Ponds: Erie Canal (NWI Classification L1UBHx; DEC Class C; DEC Reg 847-710), Unnamed Lake (NWI Classification L2US2Ax; DEC Class C; DEC Reg 847-671), Unnamed Ponds (NWI Classification PUBHx, PUBHh; DEC Class C; DEC Reg 847-643, 847-639, 847-644, 847-645) Wetlands: Unnamed Wetlands (approximately 24 acres within project vicinity), Federal Waters, NYS Wetland approximately 84.3 acres, Wetland No. KN-25	Streams: Jeddo Creek (NWI Classifications R3UBH, R4SBCx; DEC Class C; DEC Reg 847-701), Oak Orchard Creek (NWI Classifications R3UBHx, R5UBH, R2UBHx, R4SBCx, R4SCAx, R4SBC; DEC Class C; DEC Reg 847-677, 847-674, 847-671), Fish Creek (NWI Classifications R3UBH; DEC Class C; DEC Reg 847-673) Lakes and Ponds: Erie Canal (NWI Classification L1UBHx; DEC Class C; DEC Reg 847-710), Unnamed Lakes and Ponds (NWI Classification PUBHx; DEC Class C; DEC Red 847-682) Wetlands: Unnamed Wetlands (approximately 18 acres within project vicinity), Federal Waters
h.v.	Yes; Pollutants, Otter Creek, Lower and Tribs, Nutrients, Aquatic Life	Yes; Pollutants, Otter Creek, Lower, and Tribs, Nutrients, Aquatic Life	No
i.	No	Information not available	Information not available
j.	No	Yes	Yes
k.	No	Yes	Yes
l.	No	No	No
l.i.	N/A	N/A	N/A
n.	No	No	No
n.i.	N/A	N/A	N/A
n.ii.	N/A	N/A	N/A
n.iii.	N/A	N/A	N/A
o.	Yes; Northern Long Eared Bat	Yes; Northern Long Eared Bat	Yes; Bald Eagle, Northern Long Eared Bat
p.	No	No	No
E.3 Designated Public Resources On or Near Project Site			
a.	Yes, ORLEcn1	Yes; ORLEcn1	Yes; ORLEcn1
b.	Yes	Yes	Yes
b.i.	Approximately 11.2 acres	Approximately 32 acres	Approximately 32.5 acres
b.ii.	Web Soil Survey	Web Soil Survey	Web Soil Survey
c.	No	No	No
c.i.	N/A	N/A	N/A
c.ii.	N/A	N/A	N/A
d.	No	No	No
d.i.	N/A	N/A	N/A
d.ii.	N/A	N/A	N/A
d.iii.	N/A	N/A	N/A
e.	Yes	Yes	Yes
e.i.	Historic Building or District	Historic Building or District	Historic Building or District
e.ii.	Gaines District #2 Cobblestone Schoolhouse, New York State Barge Canal Historic District (14NR06559)	New York State Barge Canal Historic District (14NR06559)	Servoss House, New York State Barge Canal Historic District (14NR06559) & Marshall Road Bridge


New York State Canal Corporation Embankment Maintenance Program  
 NYSDEC FEAF Part I Supplemental

	Town of Gaines	Town of Albion	Town of Ridgeway
e.iii.	Cobblestone District - architectural significance, 1830s-1840s Barge Canal - commercial and transportation significance	Barge Canal - commerce and transportation significance	Servoss House - architectural significance, 1830 Barge Canal - commerce and transportation significance
f.	Yes	Yes	No
g.	No	No	No
g.i.	N/A	N/A	N/A
g.ii.	N/A	N/A	N/A
h.	No	No	No
h.i.	N/A	N/A	N/A
h.ii.	N/A	N/A	N/A
h.iii.	N/A	N/A	N/A
i.	No	No	No
i.i.	N/A	N/A	N/A
i.ii.	N/A	N/A	N/A


New York State Canal Corporation Embankment Maintenance Program  
NYSDEC FEAF Part I Supplemental

	Town of Shelby	Town of Murray
<b>B. Government Entity and</b>		
i. (i.i.)	No	Yes - Sandy Creek (East Branch)
i.ii.	No	No
i.iii.	No	No
<b>C.2. Adopted Land Use Plans</b>		
a.	Yes; Yes - Recommendation to develop a system to allow farmers to use Canal water for irrigation.	Yes; To Be Determined
b.	Yes; Remediation Sites: 837001, NYS Heritage Areas: West Erie Canal Corridor; U.S. National Park Service Erie Canalway Natinoal Heritage Corridor	Yes; NYS Heritage Areas; West Erie Canal Corridor; U.S. National Park Service Erie Canalway National Heritage Corridor
c.	No	No
<b>C.3 Zoning</b>		
a.	Yes - Agricultural/Residential, Rural Residential.	Yes - RA, RH, RR, ECOD, B, Yes.
<b>C.4 Existing Community Services</b>		
a.	Medina Central School District	Albion Central School District and Holley Central School District
b.	Medina Police Department	Holley Police Department
c.	Shelby Fire Department, Medina Fire Department	Fancher Hulberton Fire Department
d.	None	None
<b>D.1. Proposed &amp; Potential Development</b>		
b.	Up to approximately 58 acres	Up to approximately 472 acres
b.b.	Up to approximately 58 acres	Up to approximately 472 acres
<b>E.1. Land Uses on and Surrounding the Project Site</b>		
a. Existing land uses	Residential (suburban), Forest, Agriculture, Aquatic	Residential (suburban), Forest, Agriculture, Aquatic
b. Land Use or Coverttype	(Intentionally left empty)	(Intentionally left empty)
b. (continued) Roads, buildings, and other paved or impervious surfaces	Approximately 5 acres; Approximately 5 acres; N/A	Approximately 30 acres; Approximately 30 acres; N/A
b. (continued) Forested	Approximately 25 acres	Approximately 212 acres
b. (continued) Meadows, grasslands or brushlands	Approximately 10 acres	Approximately 110 acres
b. (continued) Agriculture	Approximately 3 acres	Approximately 20 acres


New York State Canal Corporation Embankment Maintenance Program  
NYSDEC FEAF Part I Supplemental

	Town of Shelby	Town of Murray
b. (continued) Surface water features	Approximately 15 acres	Approximately 100 acres
b. (continued) Wetlands	Approximately 0 acres; N/A; N/A	Approximately 0 acres; N/A; N/A
b. (continued) Non-vegetated	Approximately 0 acres; N/A; N/A	Approximately 0 acres; N/A; N/A
b. (continued) Other	Approximately 0 acres; N/A; N/A	Approximately 0 acres; N/A; N/A
d.	No	No
d.i.	N/A	N/A
e.	No	No
e.i.	N/A	N/A
e.ii.	N/A	N/A
e.iii.	N/A	N/A
h.	Yes	Yes
h.i.	Yes - Environmental Site Remediation database, DEC ID: 837001	Yes - Environmental Site Remediation Database, DEC IDs: 837007, 837011
h.ii.	N/A	NYS DOT BIN 4445040 - Conditionally Exempt Small Quantity Generator (waste type unavailable)
h.iii.	Yes; DEC ID: 837001	No


New York State Canal Corporation Embankment Maintenance Program  
NYSDEC FEAF Part I Supplemental

	Town of Shelby	Town of Murray
h.iv. Land uses on and surrounding the project site	Site ID 837001 (FMC Corp. Landfill) has undergone remediation and operation maintenance and monitoring are ongoing. Site access is restricted to mitigate health effects.	Site ID 837007 (Hulberton Maintenance Yard) has been the site of undocumented hazardous waste disposal for many years. No environmental problems are currently associated with the disposal of hazardous waste at the site.
h.v.	No	No
E.2. Natural Resources On or Near Project Site		
a.	> 80 inches	0 to > 80 inches
c.	Water ( 30.7%), Cut and fill land ( 27%), Ovid silt loam ( 18.2%)	Water ( 31%), Cut and fill land ( 25.2%), Hilton loam ( 15.2%)
d.	0 to > 80 inches	0 to > 80 inches
e.	37.2% - Well Drained; 7.1% - Moderately Well Drained; 55.7% - Poorly Drained	30.9% - Well Drained; 21% - Moderately Well Drained; 48% - Poorly Drained
f.	100% - 0-10% slopes	98.3% - 0-10% slopes; 1.7% - >15% slopes
g.	No	No
h. (h.i.)	Yes	Yes
h.ii.	Yes	Yes
h.iii.	Yes	Yes

New York State Canal Corporation Embankment Maintenance Program  
NYSDEC FEAF Part I Supplemental

	Town of Shelby	Town of Murray
h.iv.	Streams: Jeddo Creek (NWI Classifications R3UBH, R4SBC; DEC Class C; DEC Reg 847-701) Lakes and Ponds: Erie Canal (NWI Classification L1UBHx; DEC Class C; DEC Reg 847-710) Wetlands: Unnamed Wetlands (approximately 6 acres in project vicinity), Federal Waters	Streams: Sandy Creek, including West and East Branches (NWI Classifications R4SBC, R4SBAX, R2UBH; DEC Class C; DEG Regs 847-638, 847-636, 847-633, 847-634, 847-627) Lakes or Ponds: Erie Canal, (NWI Classification L1UBHx; DEC Class C; DEG Reg 847-710), Unnamed Lakes or Ponds (NWI Classification PUBHx; DEC Classes B & C, DEC Regs 847-640, 847-641, 847-639, 847-636, 847-634, 847-635) Wetlands: Federal Waters
h.v.	No	No
i.	Information not available	Information not available
j.	Yes	Yes
k.	Yes	Yes
l.	No	No
l.i.	N/A	N/A
n.	No	No
n.i.	N/A	N/A
n.ii.	N/A	N/A
n.iii.	N/A	N/A
o.	Yes; Northern Long Eared Bat	Yes; Northern Long Eared Bat
p.	No	No
E.3 Designated Public Resources On or Near Project Site		
a.	Yes; ORLEcn1	Yes; ORLEcn1
b.	Yes	Yes
b.i.	Approximately 14.2 acres	Approximately 143.1 acres
b.ii.	Web Soil Survey	Web Soil Survey
c.	No	No
c.i.	N/A	N/A
c.ii.	N/A	N/A
d.	No	No
d.i.	N/A	N/A
d.ii.	N/A	N/A
d.iii.	N/A	N/A
e.	Yes	Yes
e.i.	Historic Building or District	Historic Building or District
e.ii.	Servoss House, New York State Barge Canal Historic District (14NR06559)	New York State Barge Canal Historic District (14NR06559)

New York State Canal Corporation Embankment Maintenance Program  
 NYSDEC FEAF Part I Supplemental

	Town of Shelby	Town of Murray
e.iii.	Barge Canal - commerce and transportation significance	Barge Canal- commerce and transportation significance
f.	No	No
g.	No	No
g.i.	N/A	N/A
g.ii.	N/A	N/A
h.	No	No
h.i.	N/A	N/A
h.ii.	N/A	N/A
h.iii.	N/A	N/A
i.	No	No
i.i.	N/A	N/A
i.ii.	N/A	N/A