




New York State Canal Corporation Embankment Maintenance Program
 NYSDEC FEAF Part I Supplemental

	<p>Town of Manchester</p>
<p>B. Government Entity and</p>	
<p>i. (i.i.)</p>	<p>Yes</p>
<p>i.ii.</p>	<p>No</p>
<p>i.iii.</p>	<p>No</p>
<p>C.2. Adopted Land Use Plans</p>	
<p>a.</p>	<p>Yes; Yes</p>
<p>b.</p>	<p>Yes- NYS Heritage Areas: West Erie Canal Corridor and U.S. National Park Service Erie Canalway National Heritage Corridor</p>
<p>c.</p>	<p>No</p>
<p>C.3 Zoning</p>	
<p>a.</p>	<p>Yes- HR Residential.</p>
<p>C.4 Existing Community Services</p>	
<p>a.</p>	<p>Newark Central School District</p>
<p>b</p>	<p>Newark Police Department</p>
<p>c</p>	<p>Port Gibson Fire Department and Newark-Wayne Community Hospital</p>
<p>d</p>	<p>Widewaters Canal Park</p>
<p>D.1. Proposed & Potential Development</p>	
<p>b.</p>	<p>Up to approximately 32 acres (including approximately 20 acres of water)</p>
<p>b.b.</p>	<p>Up to approximately 32 acres (including approximately 20 acres of water)</p>
<p>E.1. Land Uses on and Surrounding the Project Site</p>	
<p>a. Existing land uses</p>	<p>Aquatic, Rural (non-farm), Other: Recreational/Open Space, and Residential (suburban)</p>
<p>b. Land Use or Covertypes</p>	<p>(Intentionally left empty)</p>
<p>b. (continued) Roads, buildings, and other paved or impervious surfaces</p>	<p>Approximately one (1); Approximately one (1); N/A</p>
<p>b. (continued) Forested</p>	<p>Approximately three (3); TBD since acreage after project completion cannot be determined as this will be dependent on maintenance activity.</p>
<p>b. (continued) Meadows, grasslands or brushlands</p>	<p>Approximately two (2); TBD since acreage after project completion cannot be determined as this will be dependent on maintenance activity</p>
<p>b. (continued) Agriculture</p>	<p>N/A</p>
<p>b. (continued) Surface water features</p>	<p>Approximately twenty (20); TBD since acreage after project completion cannot be determined as this will be dependent on maintenance activity.</p>
<p>b. (continued) Wetlands</p>	<p>N/A</p>
<p>b. (continued) Non-vegetated</p>	<p>Approximately one (1); TBD since acreage after project completion cannot be determined as this will be dependent on maintenance activity.</p>
<p>b. (continued) Other</p>	<p>(Grassy) Approximately five (5); TBD since acreage after project completion cannot be determined as this will be dependent on maintenance activity.</p>

New York State Canal Corporation Embankment Maintenance Program
 NYSDEC FEAF Part I Supplemental

	<p>Town of Manchester</p>
d.	No
d.i.	N/A
e.	No
e.i.	N/A
e.ii.	N/A
e.iii.	N/A
h.	Yes
h.i.	Yes- Spills Incidents DEC ID #: 9203143 and 9970106 (no Environmental Site Remediation database listings)
h.ii.	(N/A)
h.iii.	No
h.iv. Land uses on and surrounding the project site	Current status of both spill locations: Closed
h.v.	No
E.2. Natural Resources On or Near Project Site	
a.	(No data available)
c.	100% of the site = Fluvuquents-Udifuvents complex
d.	Between 18-24 inches
e.	100% of site = Poorly drained
f.	100% of site = 0-10% slopes
g.	No
h. (h.i.)	Yes
h.ii.	Yes
h.iii.	Yes
h.iv.	Streams- Name: 898-145, 898-144 Class: C (NWI: L1UBHx); Lakes or Ponds- N/A; Wetlands- Name: N/A Approximate Size: N/A; Wetland No. (DEC): N/A
h.v.	No
i.	No
j.	Yes
k.	Yes
l.	Yes
l.i.	Principal Aquifer
n.	No
n.i.	N/A
n.ii.	N/A
n.iii.	N/A
o.	Yes- The habitat of the Northern Long-eared bat is within the project area.
p.	No
E.3 Designated Public Resources On or Near Project Site	
a.	Yes- ONTA008
b.	No
b.i.	N/A
b.ii.	N/A

New York State Canal Corporation Embankment Maintenance Program
 NYSDEC FEAF Part I Supplemental

	<p>Town of Manchester</p>
c.	No
c.i.	N/A
c.ii.	N/A
d.	No
d.i.	N/A
d.ii.	N/A
d.iii.	N/A
e.	Yes
e.i.	Historic District
e.ii.	Port Gibson United Methodist Church
e.iii.	Port Gibson United Methodist Church (USN 06909.000026: Building - Listed)
f.	Yes
g.	No
g.i.	N/A
g.ii.	N/A
h.	No
h.i.	N/A
h.ii.	N/A
h.iii.	N/A
i.	No
i.i.	N/A
i.ii.	N/A